

EXTRAIT DU PLAN CADASTRAL


(Fond Cadastre)

Date d'édition: 04/09/2024




























Echelle: 1/15516

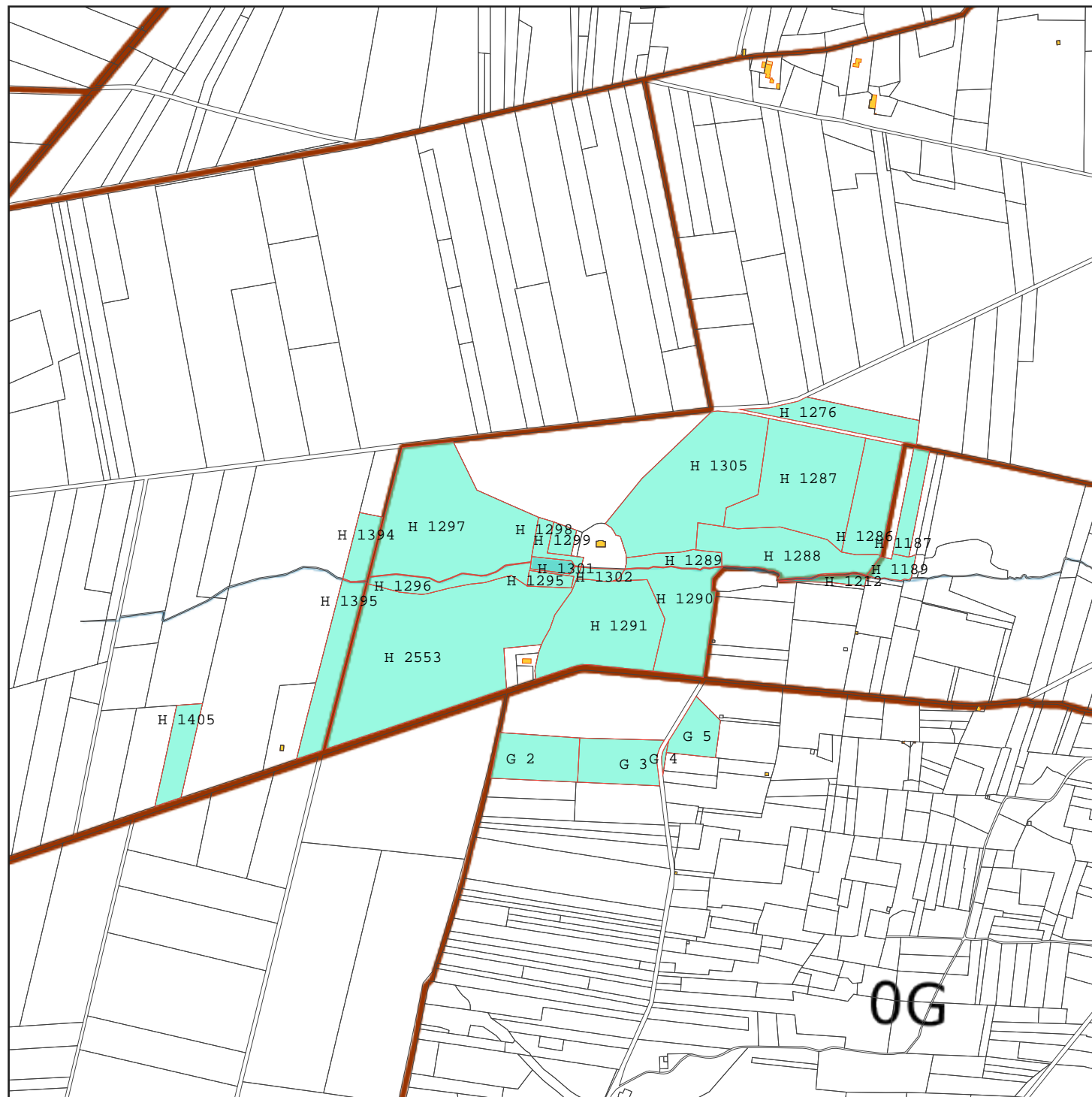
Nombre de parcelles: 27

Contenance totale: 45ha66a39ca

Couleur	Nombre	Nom	Contenance
	27	Lot 1	45ha66a39ca

33720 - Landiras

	000	G	2		000	G	3		000	G	4
	000	G	5		000	H	1187		000	H	1189
	000	H	1212		000	H	1276		000	H	1286
	000	H	1287		000	H	1288		000	H	1289
	000	H	1290		000	H	1291		000	H	1295
	000	H	1296		000	H	1297		000	H	1298
	000	H	1299		000	H	1301		000	H	1302
	000	H	1305		000	H	1308		000	H	1394
	000	H	1395		000	H	1405		000	H	2553



EXTRAIT DU PLAN CADASTRAL


(Plan IGN)

Date d'édition: 04/09/2024




























Echelle: 1/50000

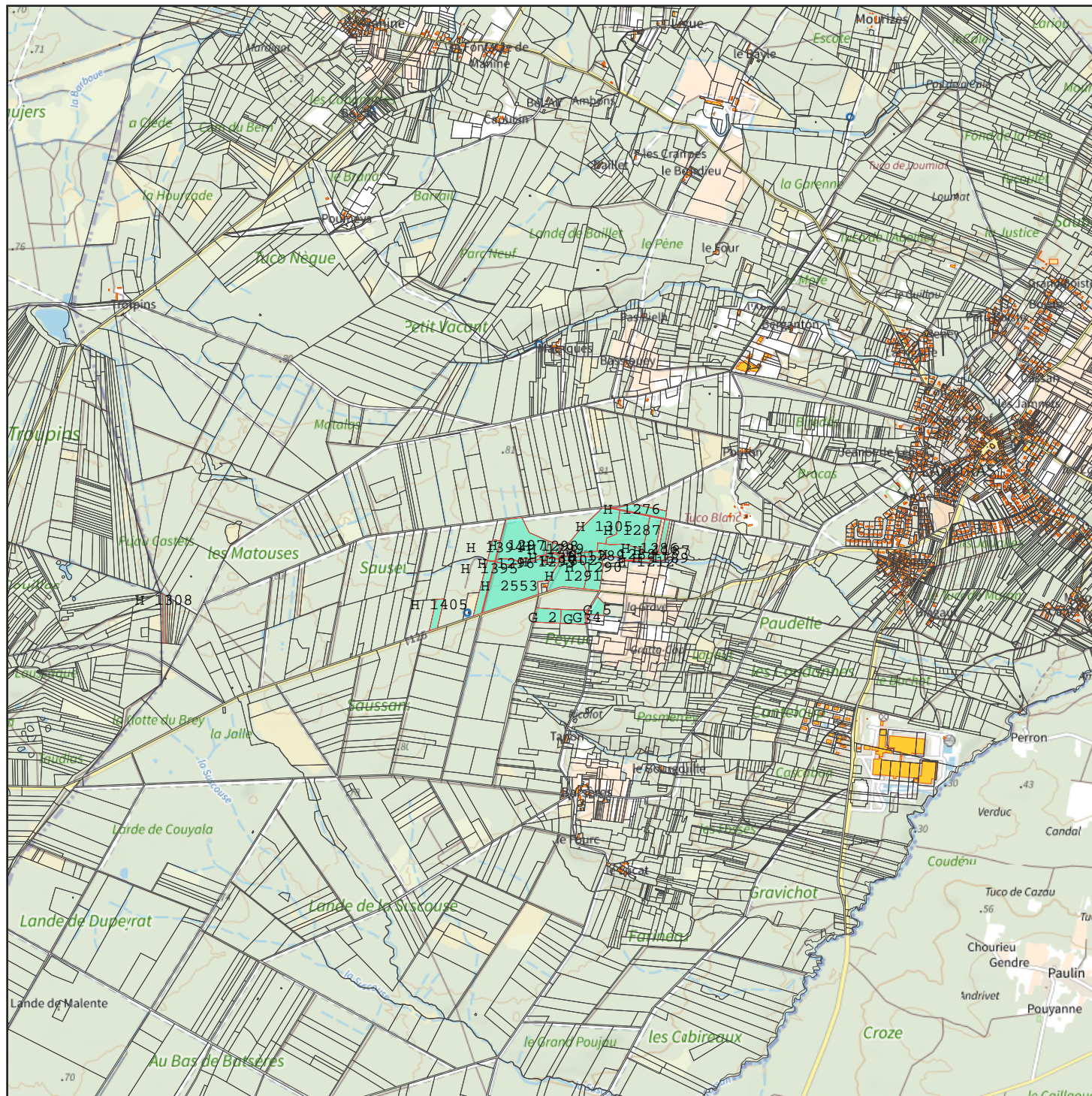
Nombre de parcelles: 27

Contenance totale: 45ha66a39ca

Couleur	Nombre	Nom	Contenance
	27	Lot 1	45ha66a39ca

33720 - Landiras

 000	G	2	 000	G	3	 000	G	4
 000	G	5	 000	H	1187	 000	H	1189
 000	H	1212	 000	H	1276	 000	H	1286
 000	H	1287	 000	H	1288	 000	H	1289
 000	H	1290	 000	H	1291	 000	H	1295
 000	H	1296	 000	H	1297	 000	H	1298
 000	H	1299	 000	H	1301	 000	H	1302
 000	H	1305	 000	H	1308	 000	H	1394
 000	H	1395	 000	H	1405	 000	H	2553



EXTRAIT DU PLAN CADASTRAL

(Vue aérienne)

Date d'édition: 04/09/2024

Echelle: 1/15516

Nombre de parcelles: 27

Contenance totale: **45ha66a39ca**

Couleur	Nombre	Nom	Contenance
	27	Lot 1	45ha66a39ca

33720 - Landiras

 000	G	2	 000	G	3	 000	G	4
 000	G	5	 000	H	1187	 000	H	1189
 000	H	1212	 000	H	1276	 000	H	1286
 000	H	1287	 000	H	1288	 000	H	1289
 000	H	1290	 000	H	1291	 000	H	1295
 000	H	1296	 000	H	1297	 000	H	1298
 000	H	1299	 000	H	1301	 000	H	1302
 000	H	1305	 000	H	1308	 000	H	1394
 000	H	1395	 000	H	1405	 000	H	2553

