

EXTRAIT DU PLAN CADASTRAL


(Fond Cadastre)

Date d'édition: 28/11/2024




















Echelle: 1/9336

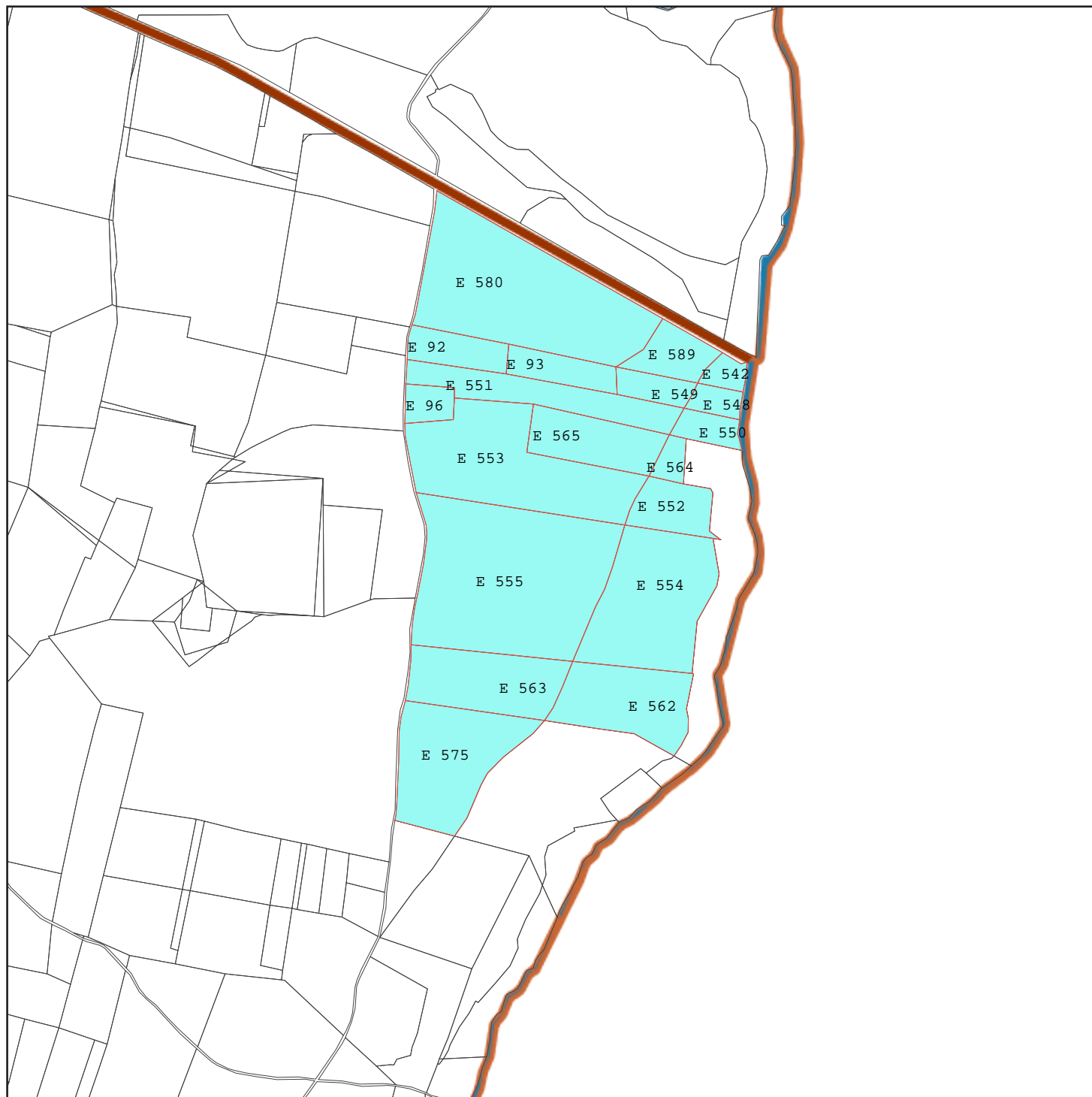
Nombre de parcelles: 19

Contenance totale: **20ha27a17ca**

Couleur	Nombre	Nom	Contenance
	19	Lot 1	20ha27a17ca

47700 - Anzex

 000	E 92	 000	E 93	 000	E 96
 000	E 542	 000	E 548	 000	E 549
 000	E 550	 000	E 551	 000	E 552
 000	E 553	 000	E 554	 000	E 555
 000	E 562	 000	E 563	 000	E 564
 000	E 565	 000	E 575	 000	E 580
 000	E 589				



EXTRAIT DU PLAN CADASTRAL

(Vue aérienne)

Date d'édition: 28/11/2024

Echelle: 1/9336

Nombre de parcelles: 19

Contenance totale: 20ha27a17ca

Couleur	Nombre	Nom	Contenance
	19	Lot 1	20ha27a17ca

47700 - Anzex

 000 E 92	 000 E 93	 000 E 96
 000 E 542	 000 E 548	 000 E 549
 000 E 550	 000 E 551	 000 E 552
 000 E 553	 000 E 554	 000 E 555
 000 E 562	 000 E 563	 000 E 564
 000 E 565	 000 E 575	 000 E 580
 000 E 589		

